



Post Graduate Government College Sector-46, Chandigarh



Affiliated to Panjab University, Chandigarh

NAAC Accredited 'A' Grade (Cycle-II)

AISHE CODE: C- 29314

INTERNAL QUALITY ASSURANCE CELL (IQAC)

Dr Rajinder Singh Koura
IQAC Coordinator

Dr Abha Sudarshan
Principal



0172--2678022



www.pggc46.ac.in

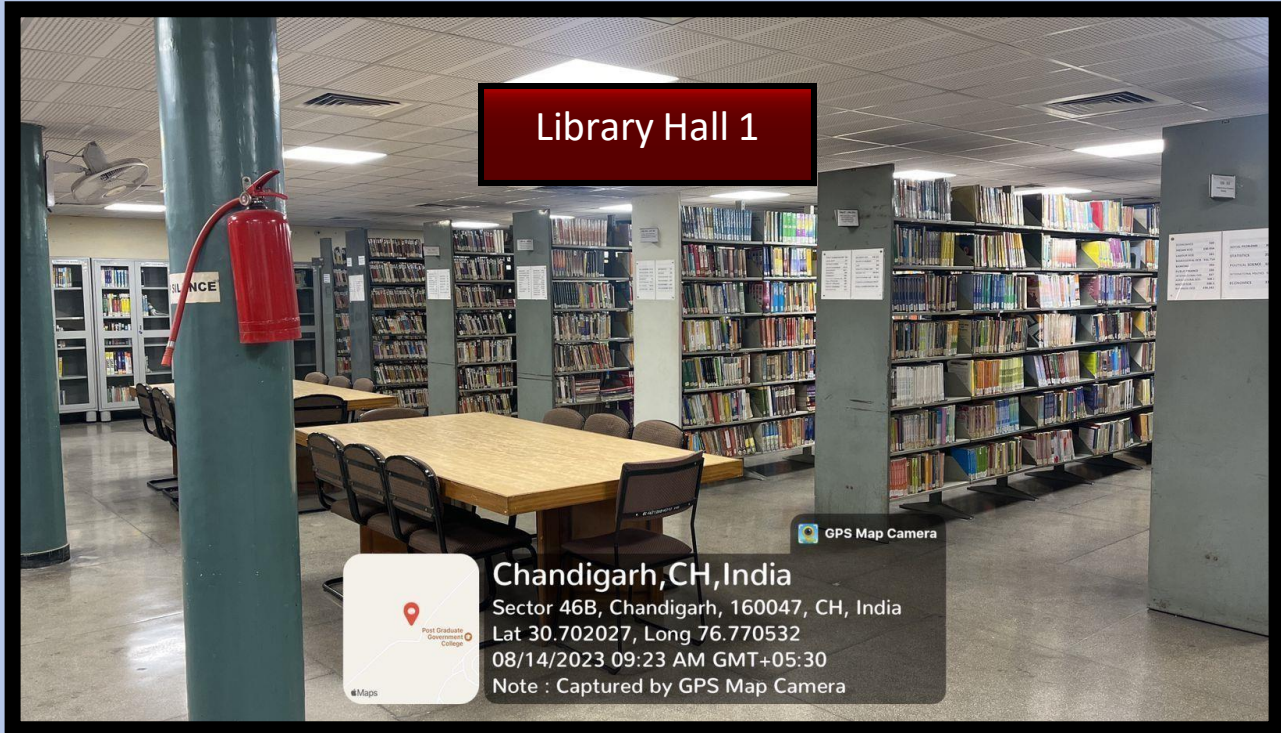


gc46chandigarh@gmail.com



**4.1.1. The Institution has
adequate infrastructure and other
facilities**


**for teaching – learning, viz.,
classrooms, laboratories,
computing equipment etc ICT –
enabled facilities such as smart
class, LMS etc. Facilities for
Cultural and sports activities,
yoga centre, games (indoor and
outdoor), Gymnasium,
auditorium etc**



Library Hall 3



GPS Map Camera



Chandigarh, CH, India

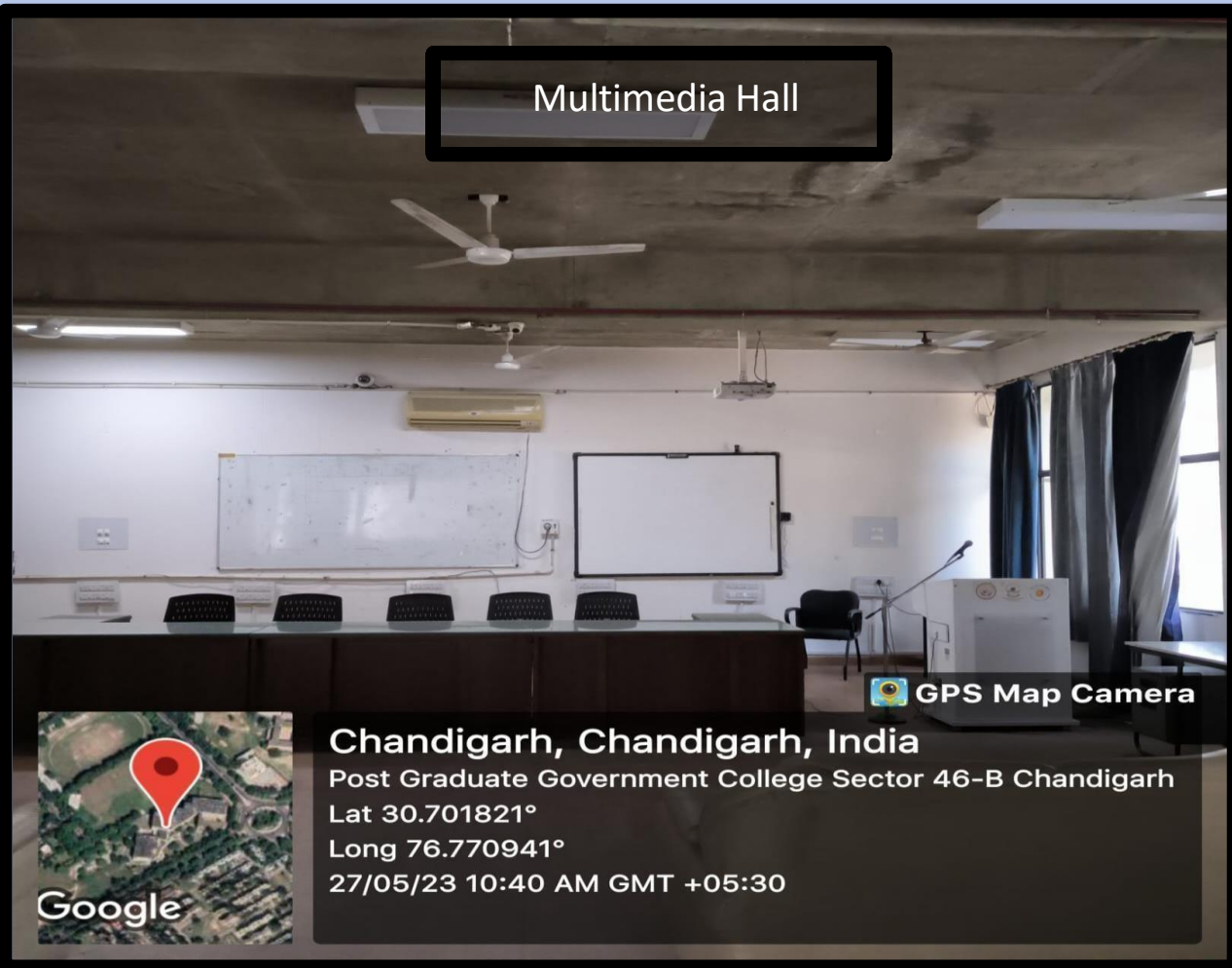
Sector 46B, Chandigarh, 160047, CH, India

Lat 30.702027, Long 76.770532

08/14/2023 09:24 AM GMT+05:30

Note : Captured by GPS Map Camera

Multimedia Hall



GPS Map Camera



Chandigarh, Chandigarh, India

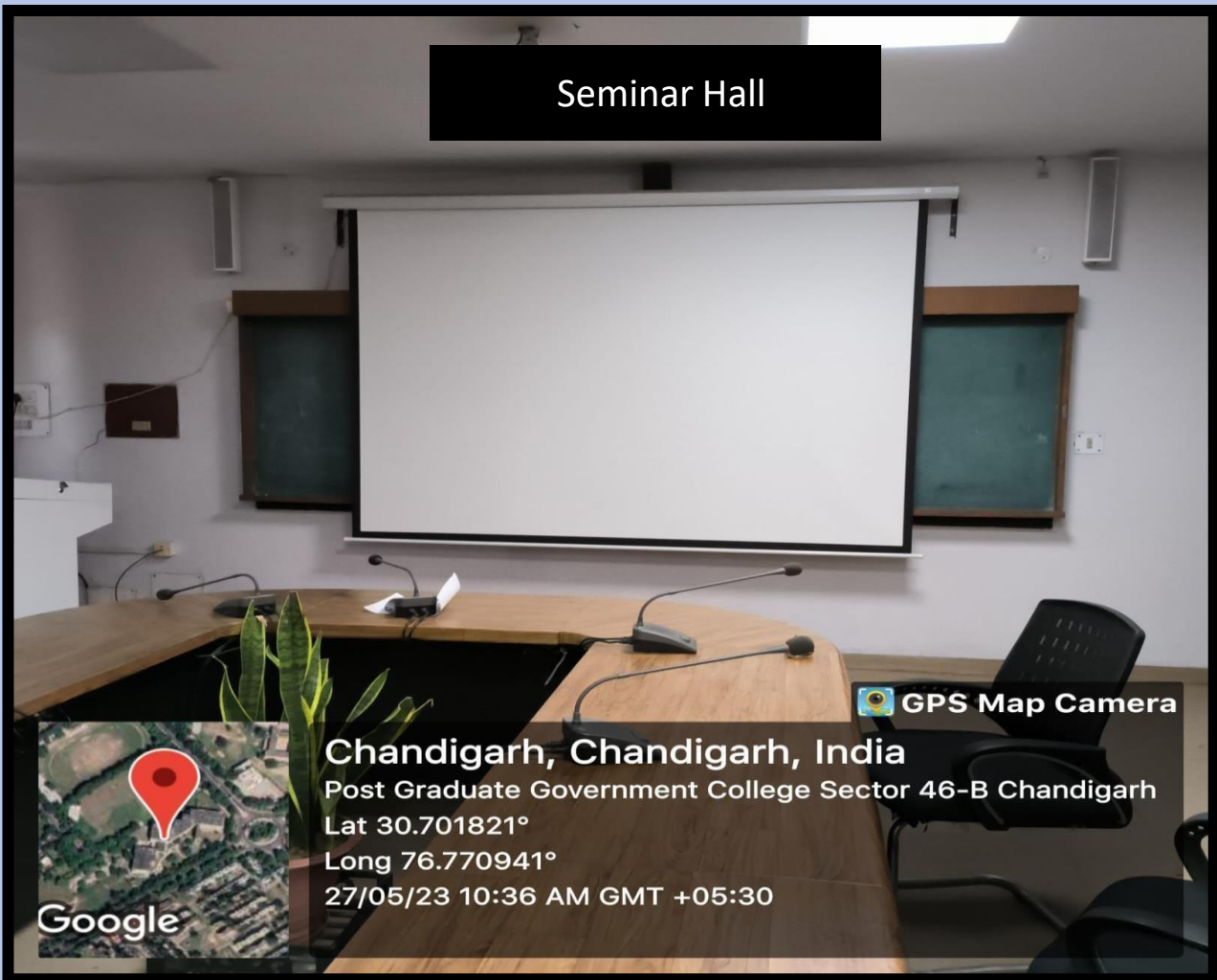
Post Graduate Government College Sector 46-B Chandigarh

Lat 30.701821°

Long 76.770941°

27/05/23 10:40 AM GMT +05:30

Seminar Hall



GPS Map Camera



Chandigarh, Chandigarh, India

Post Graduate Government College Sector 46-B Chandigarh

Lat 30.701821°

Long 76.770941°

27/05/23 10:36 AM GMT +05:30

UGC Network Resource Center



GPS Map Camera



Chandigarh, CH, India


Sector 46B, Chandigarh, 160047, CH, India

Lat 30.702027, Long 76.770532

08/17/2023 09:36 AM GMT+05:30

Note : Captured by GPS Map Camera

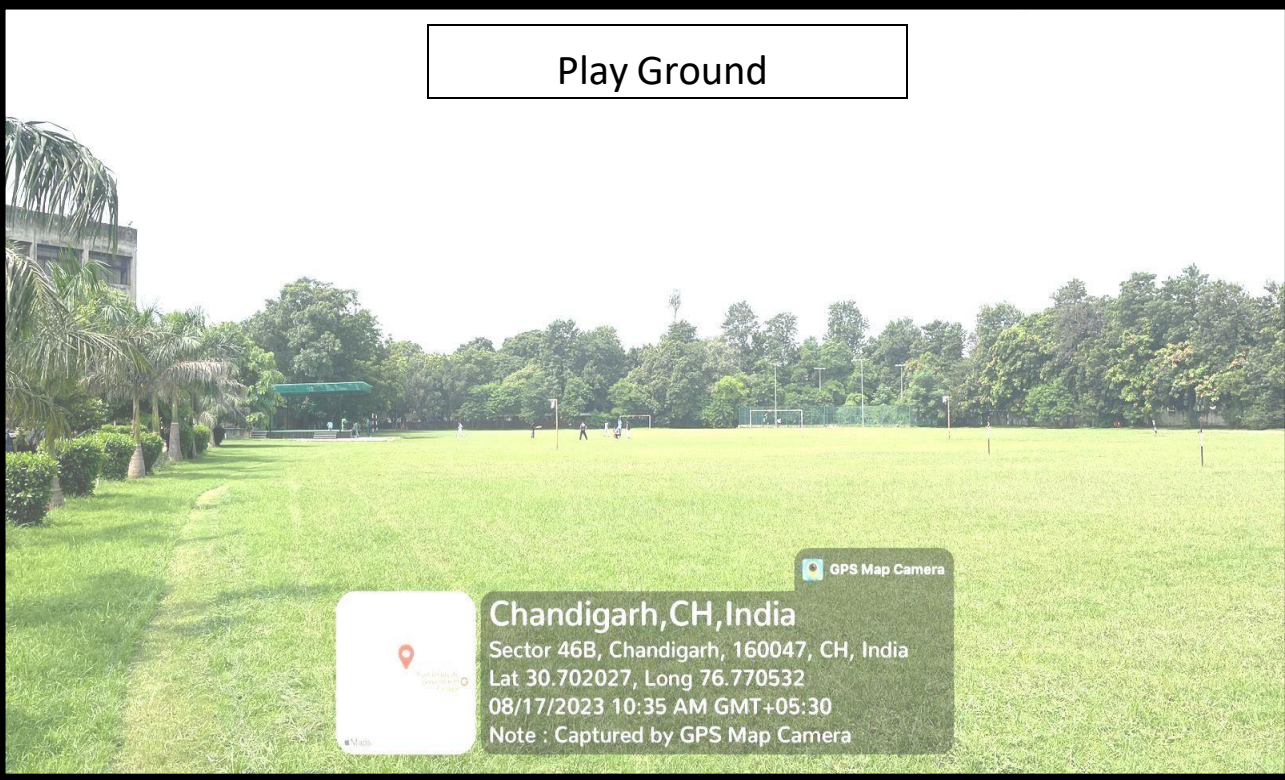
UGC Network Resource Center



Chandigarh, CH, India
Sector 46B, Chandigarh, 160047, CH, India
Lat 30.702027, Long 76.770532
08/17/2023 09:36 AM GMT+05:30
Note : Captured by GPS Map Camera


GPS Map Camera



Play Ground





Chandigarh, CH, India
Sector 46B, Chandigarh, 160047, CH, India
Lat 30.702027, Long 76.770532
08/17/2023 10:35 AM GMT+05:30
Note : Captured by GPS Map Camera

GPS Map Camera












Room No-204





Room No-111




Room No-107




Room No-124







Room No 26




Room No-25





Room No-6



Room No-11





Chandigarh, Chandigarh, India
921, 47A, Sector 47, Chandigarh, 160047, India

Lat 30.701944°

Long 76.770915°

07/11/23 12:34 PM GMT +05:30

16.11 m

Training and Placement Cell

 **GPS Map Camera**



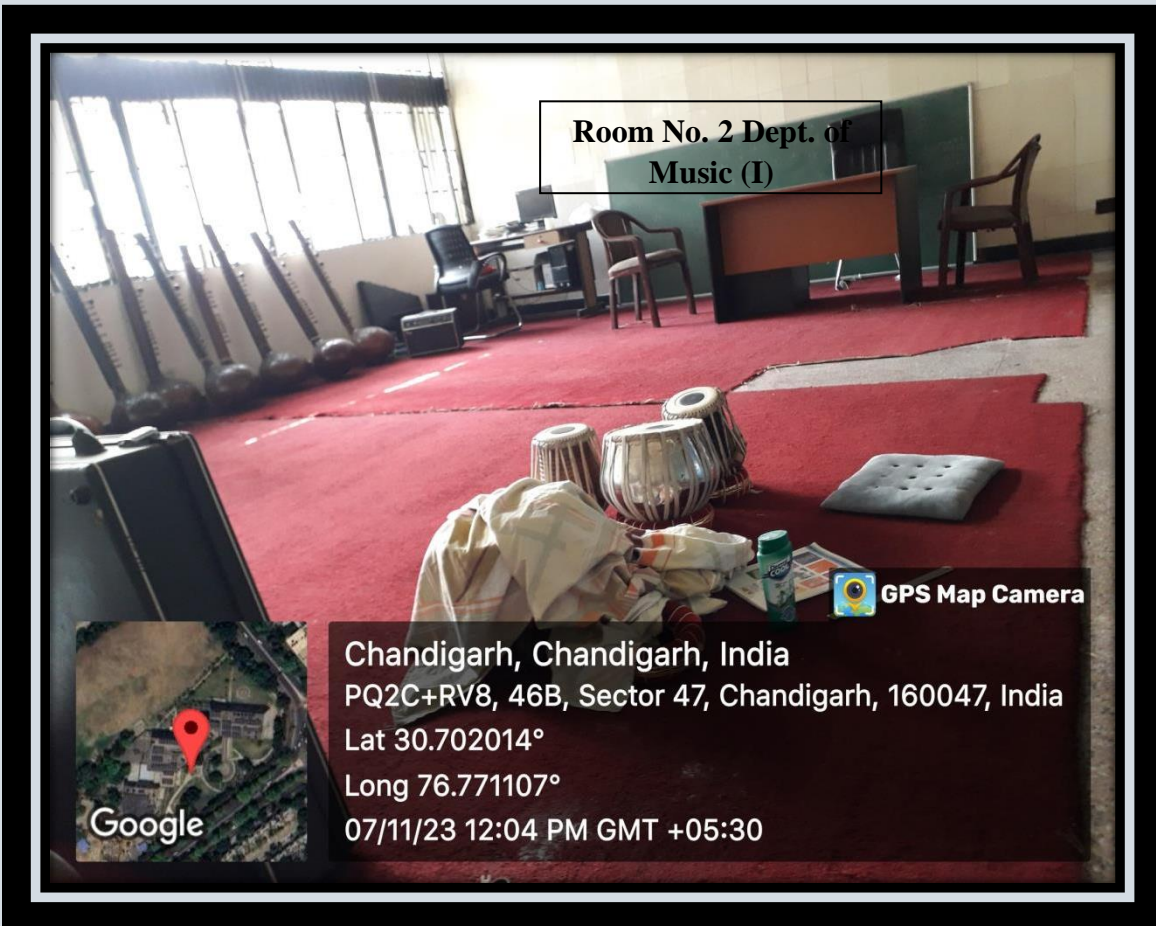


Dept. of Sanskrit

GPS Map Camera



Chandigarh, Chandigarh, India
PQ2C+RV8, 46B, Sector 47, Chandigarh, 160047, India
Lat 30.702052°
Long 76.771087°
07/11/23 12:42 PM GMT +05:30

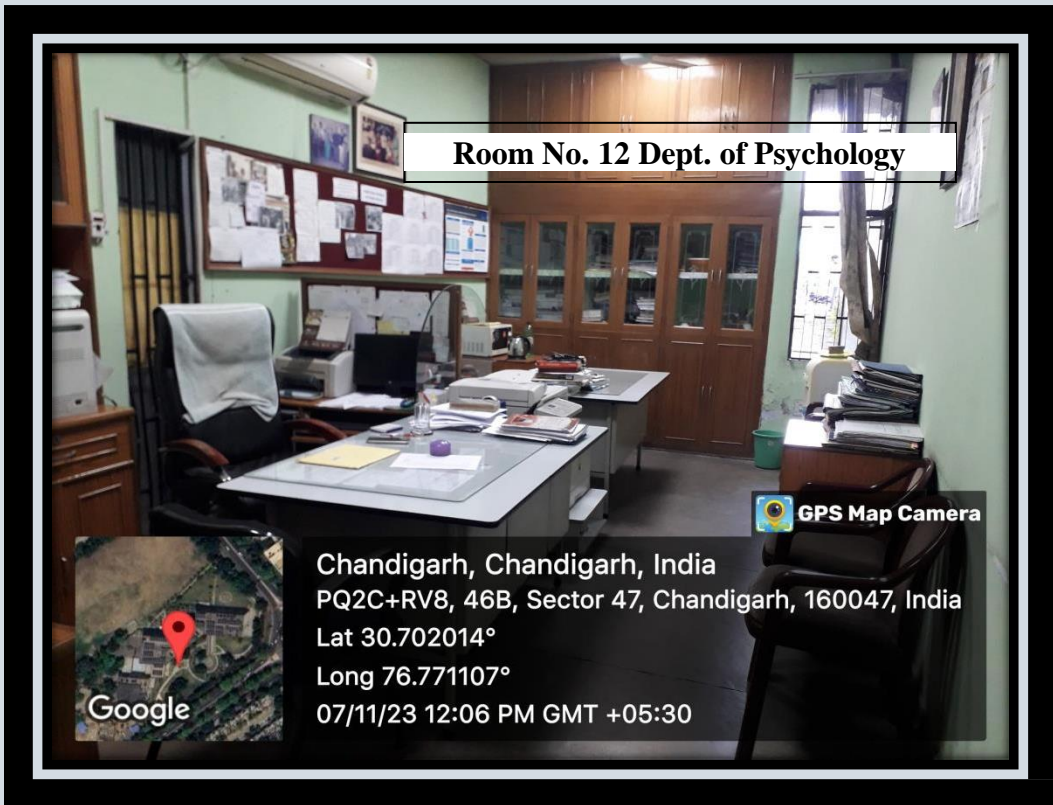


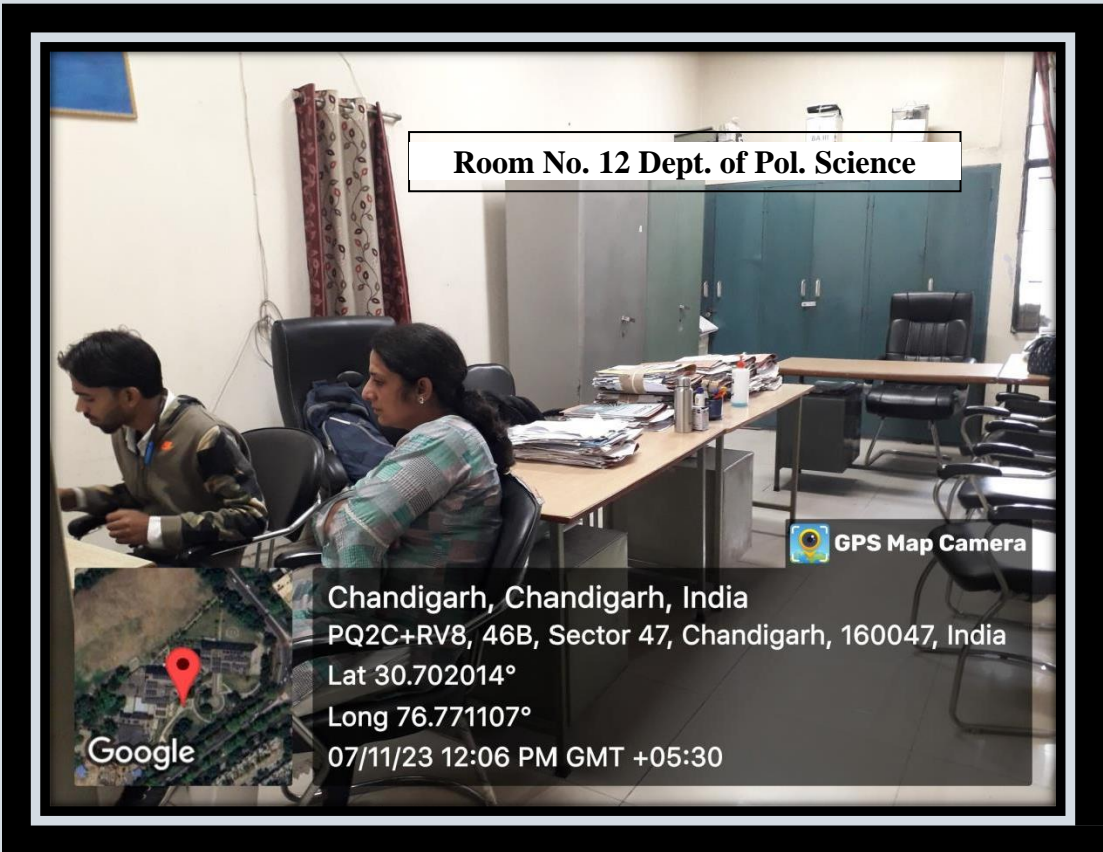
Room No. 2 Dept. of
Music (I)

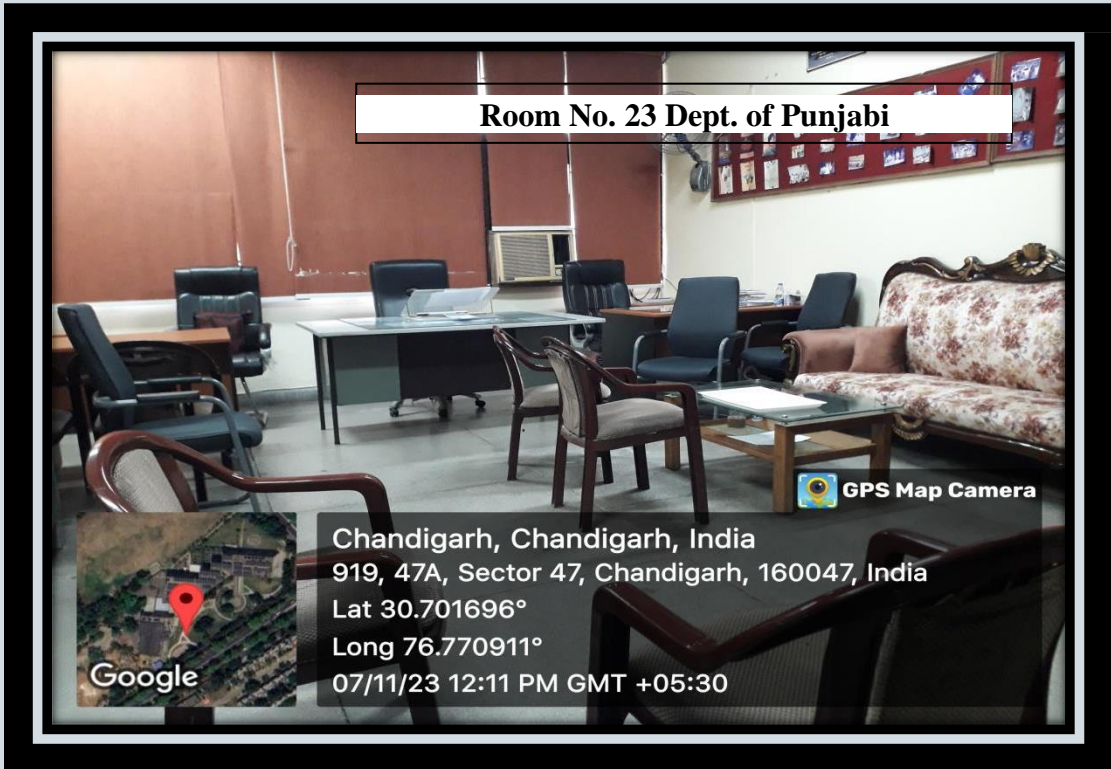
GPS Map Camera

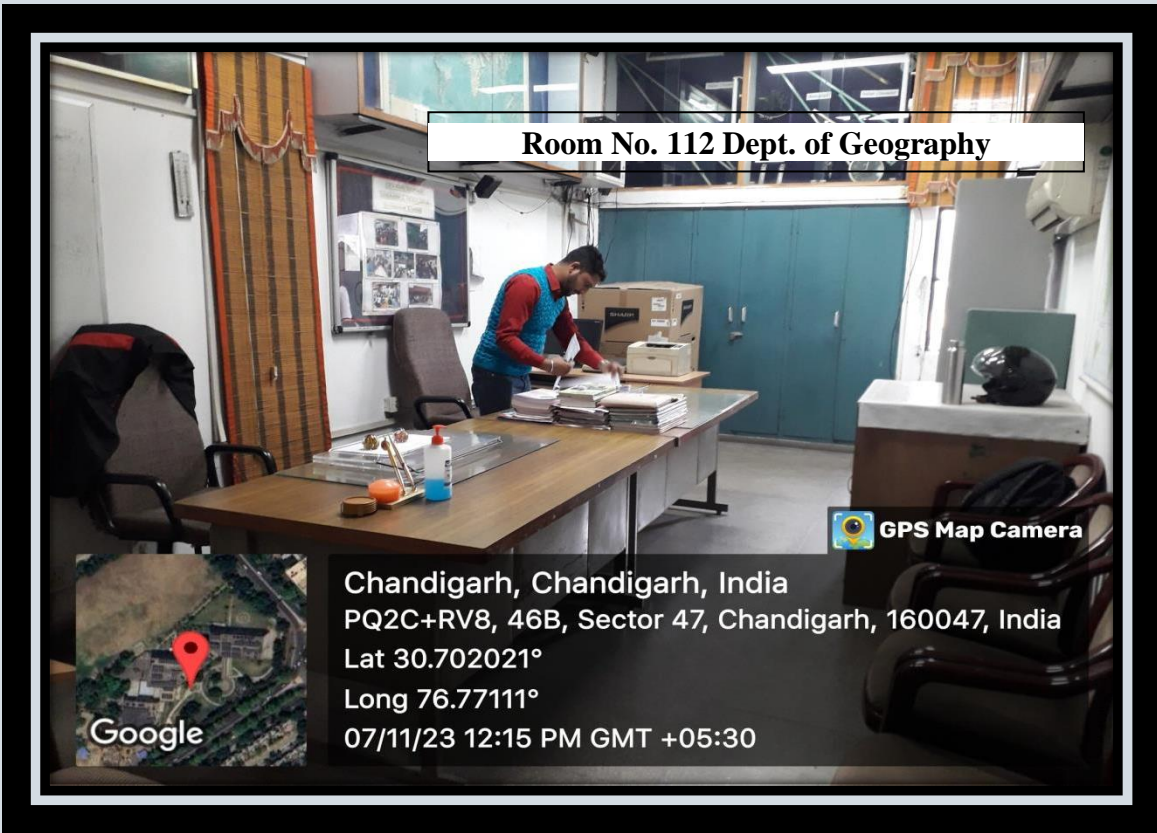


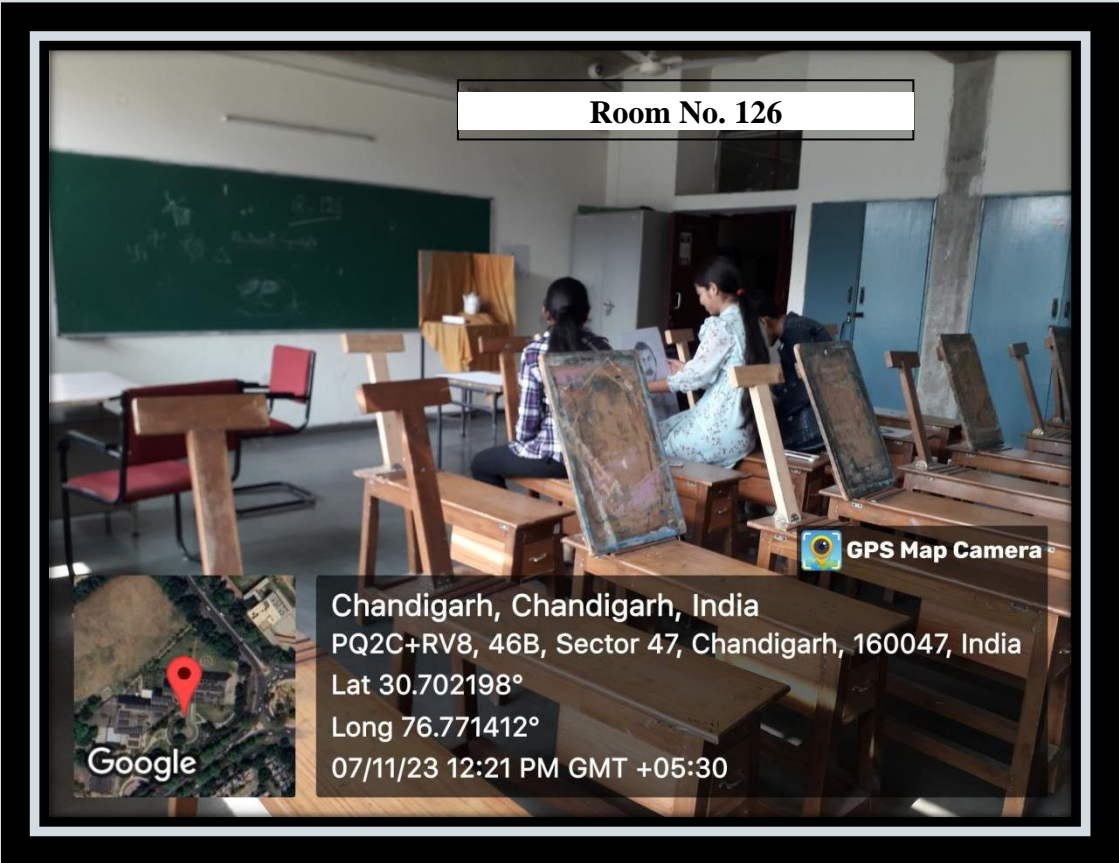
Chandigarh, Chandigarh, India
PQ2C+RV8, 46B, Sector 47, Chandigarh, 160047, India
Lat 30.702014°
Long 76.771107°
07/11/23 12:04 PM GMT +05:30











Room No. 133 Dept. of Fine Arts



 **GPS Map Camera**



Chandigarh, Chandigarh, India
PQ2C+RV8, 46B, Sector 47, Chandigarh, 160047, India
Lat 30.702173°
Long 76.771578°
07/11/23 12:22 PM GMT +05:30

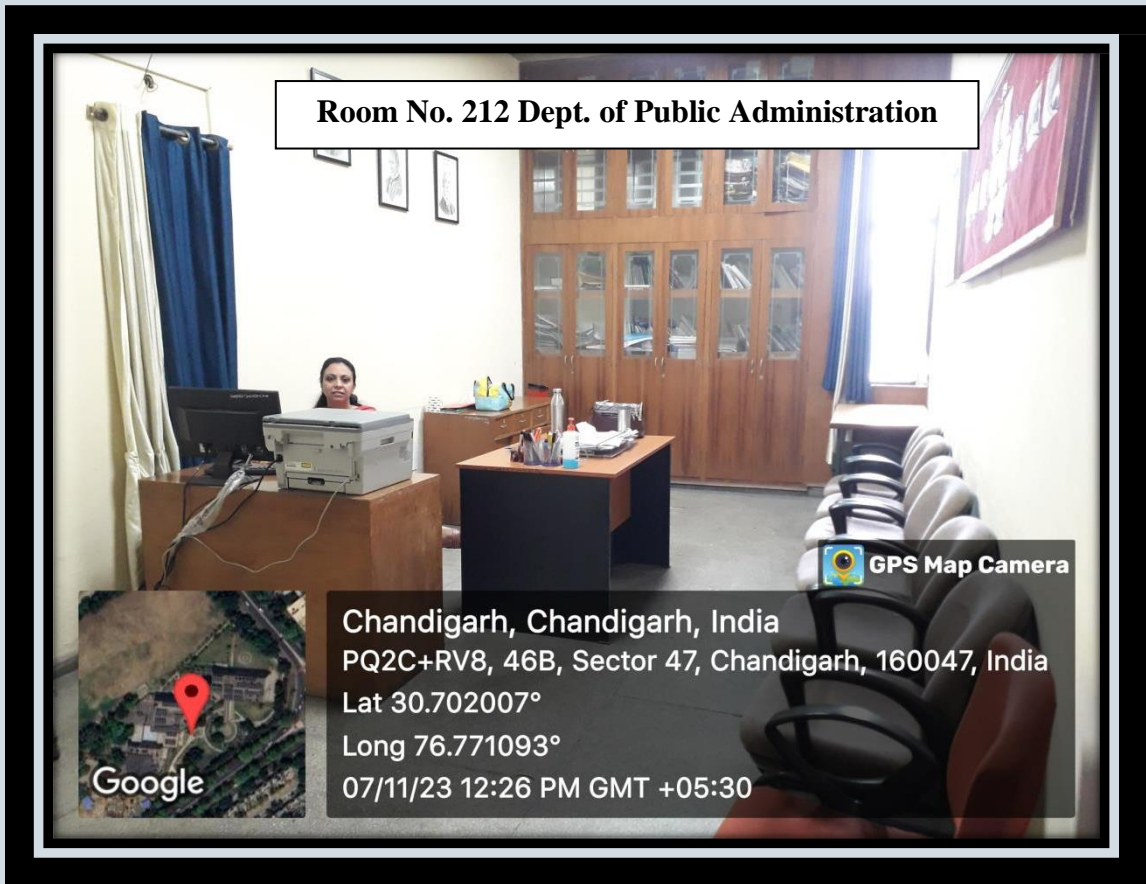
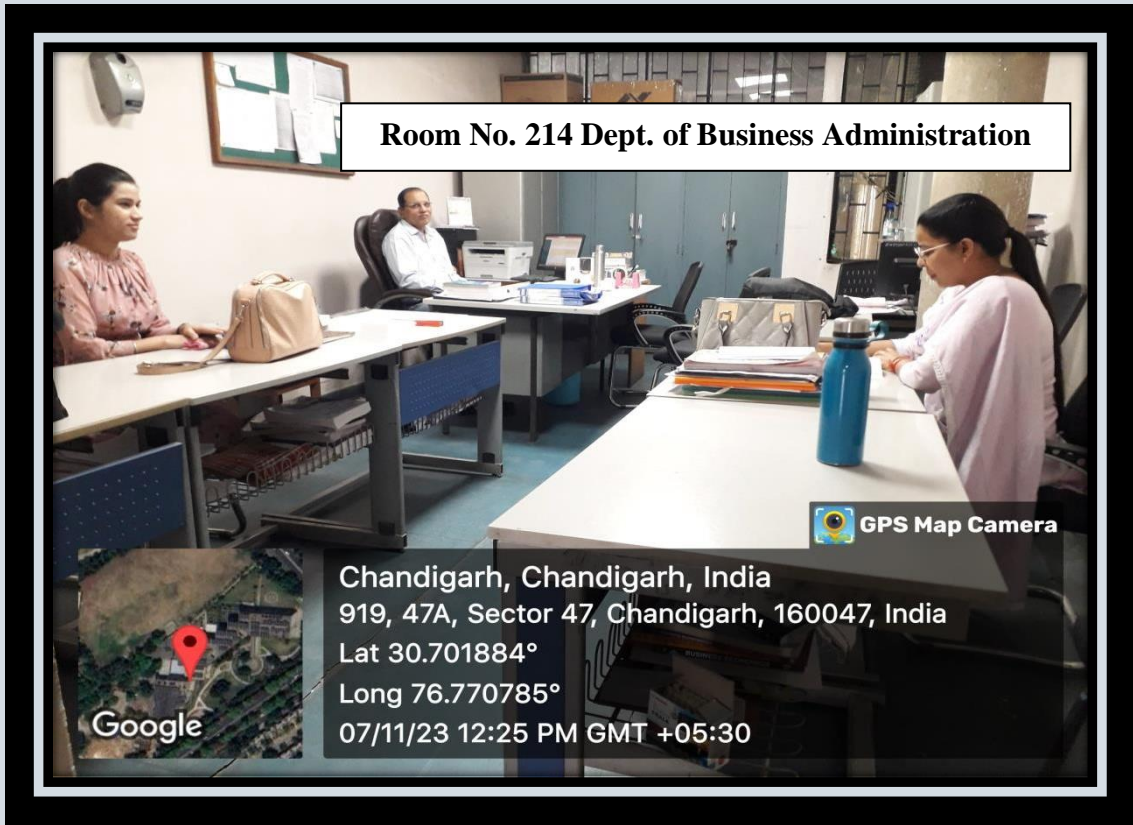
Room No. 218 Dept. of Computer Applications




 **GPS Map Camera**



Chandigarh, Chandigarh, India
PQ29+PPF, Chandi Path, 46B, Sector 46, Chandigarh, 160047, India
Lat 30.701987°
Long 76.770732°
07/11/23 12:24 PM GMT +05:30





Room No.208 Alumni Cell



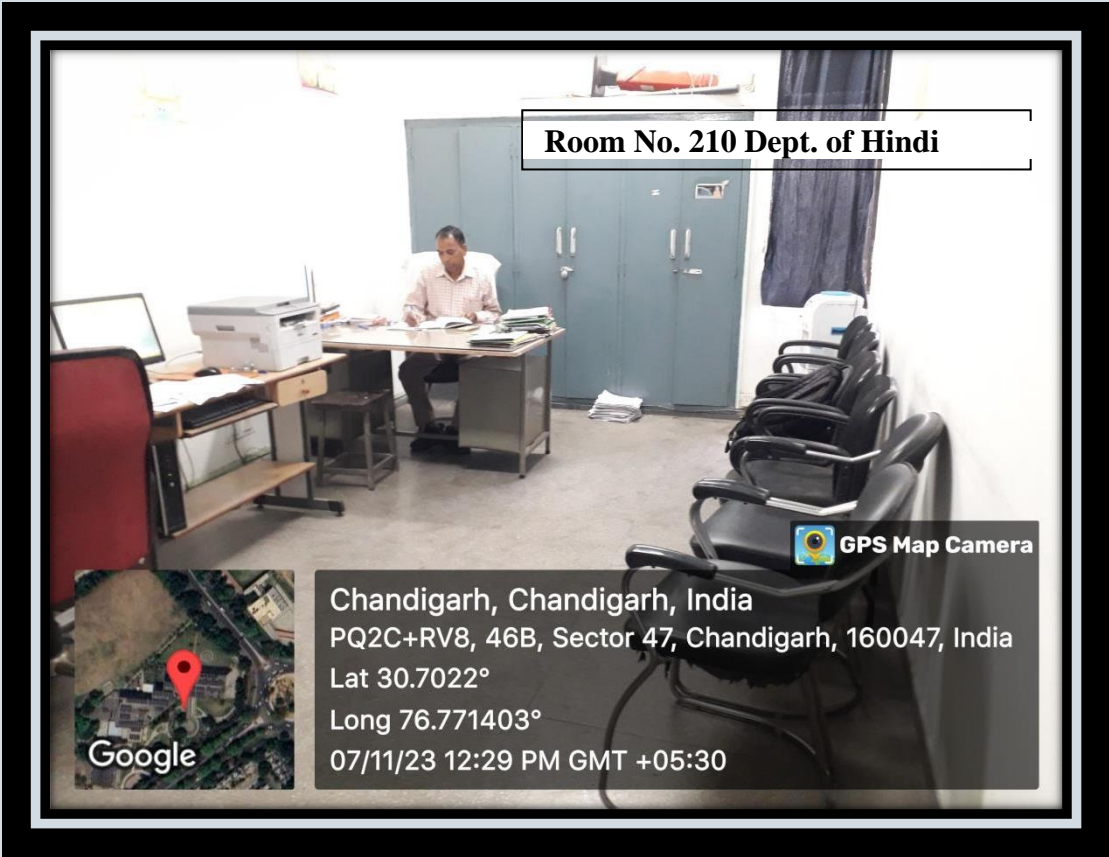
Chandigarh, Chandigarh, India
PQ2C+RV8, 46B, Sector 47, Chandigarh, 160047, India
Lat 30.702007°
Long 76.771093°
07/11/23 12:27 PM GMT +05:30




Room No.233



Chandigarh, Chandigarh, India
PQ2C+RV8, 46B, Sector 47, Chandigarh, 160047, India
Lat 30.702196°
Long 76.77142°
07/11/23 12:28 PM GMT +05:30



Room No. 210 Dept. of Hindi

 **GPS Map Camera**



Chandigarh, Chandigarh, India
PQ2C+RV8, 46B, Sector 47, Chandigarh, 160047, India
Lat 30.7022°
Long 76.771403°
07/11/23 12:29 PM GMT +05:30



Room No. 225

 **GPS Map Camera**



Chandigarh, Chandigarh, India
PQ2C+RV8, 46B, Sector 47, Chandigarh, 160047, India
Lat 30.7022°
Long 76.771403°
07/11/23 12:30 PM GMT +05:30



A 1

Row 1	Row 2	Row 3	Row 4
2001	2002	2003	2004
2005	2006	2007	2008
2009	2010	2011	2012
2013	2014	2015	2016
2017	2018	2019	2020
2021	2022	2023	2024

GPS Map Camera



Chandigarh, Chandigarh, India
1124, Chandi Path, near HDFC Bank, Sector-27b,
Sector 27, Chandigarh, 160019, India
Lat 30.702192°
Long 76.771546°
07/11/23 01:10 PM GMT +05:30

**Room No. 232 Dept. of Advertising Management & Sales
Promotion**



 **GPS Map Camera**



Chandigarh, Chandigarh, India

1124, Chandi Path, near HDFC Bank, Sector-27b,


Sector 27, Chandigarh, 160019, India


Lat 30.702192°

Long 76.771546°

07/11/23 01:06 PM GMT +05:30

Room No.312 Dept. of Mathematics



 **GPS Map Camera**



Chandigarh, Chandigarh, India

1124, Chandi Path, near HDFC Bank, Sector-27b,


Sector 27, Chandigarh, 160019, India

Lat 30.702192°

Long 76.771546°

07/11/23 12:51 PM GMT +05:30

Digital Display Panel



Girls' Common Room

101

GIRLS COMMON ROOM


101



Administrative Office -I



Administrative Office-II



 GPS Map Camera



Chandigarh, Chandigarh, India
921, 47A, Sector 47, Chandigarh, 160047, India
Lat 30.701929°
Long 76.77083°
06/11/23 02:57 PM GMT +05:30




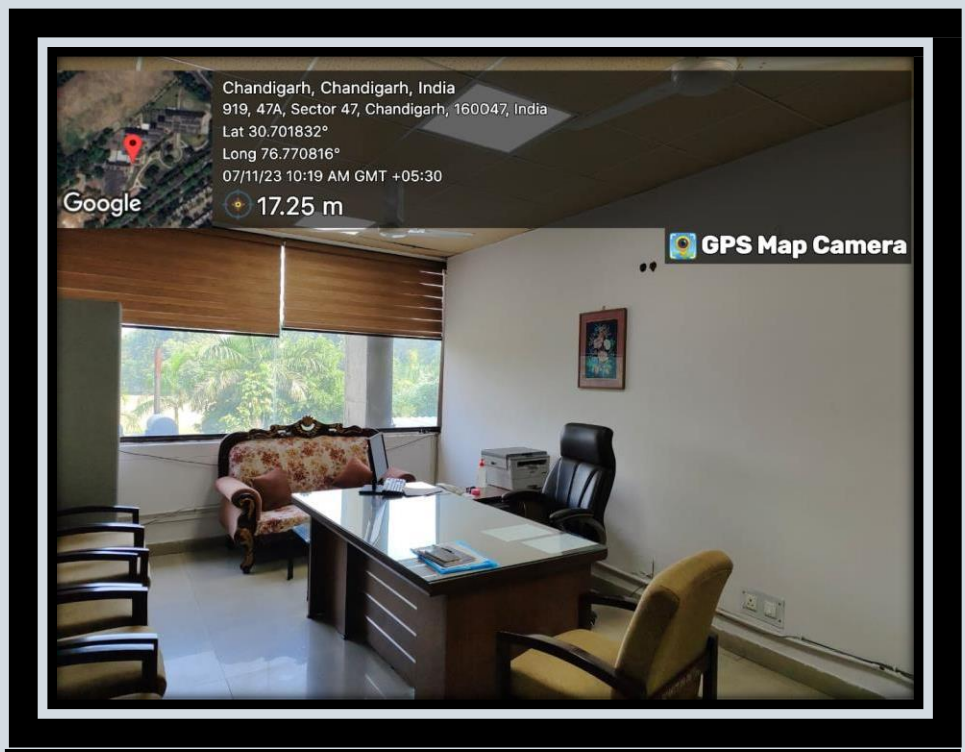
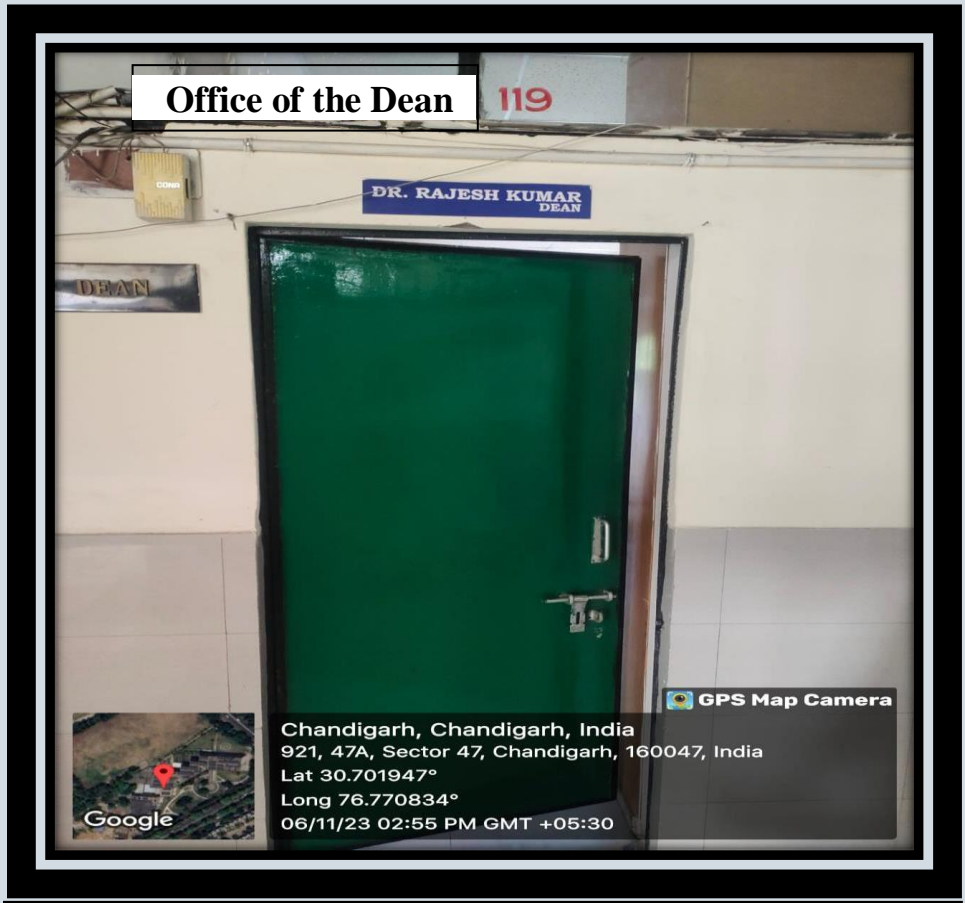
Chandigarh, Chandigarh, India
PQ29+PPF, Chandi Path, 46B, Sector 46, Chandigarh, 160047, India
Lat 30.70195°
Long 76.770777°
07/11/23 10:17 AM GMT +05:30

17.17 m

Principal Office

 **GPS Map Camera**





Office of the Registrar



 **GPS Map Camera**



Chandigarh, Chandigarh, India
PQ29+PPF, Chandi Path, 46B, Sector 46, Chandigarh, 160047, India
Lat 30.701987°
Long 76.770751°
06/11/23 03:21 PM GMT +05:30

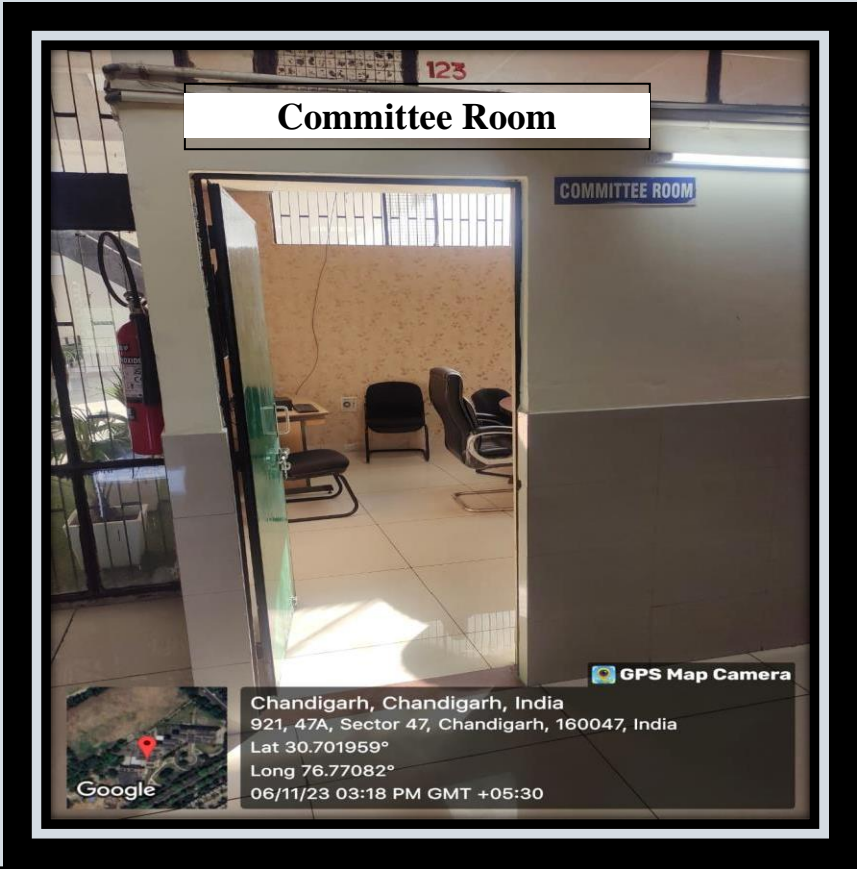
Office of the Vice Principal



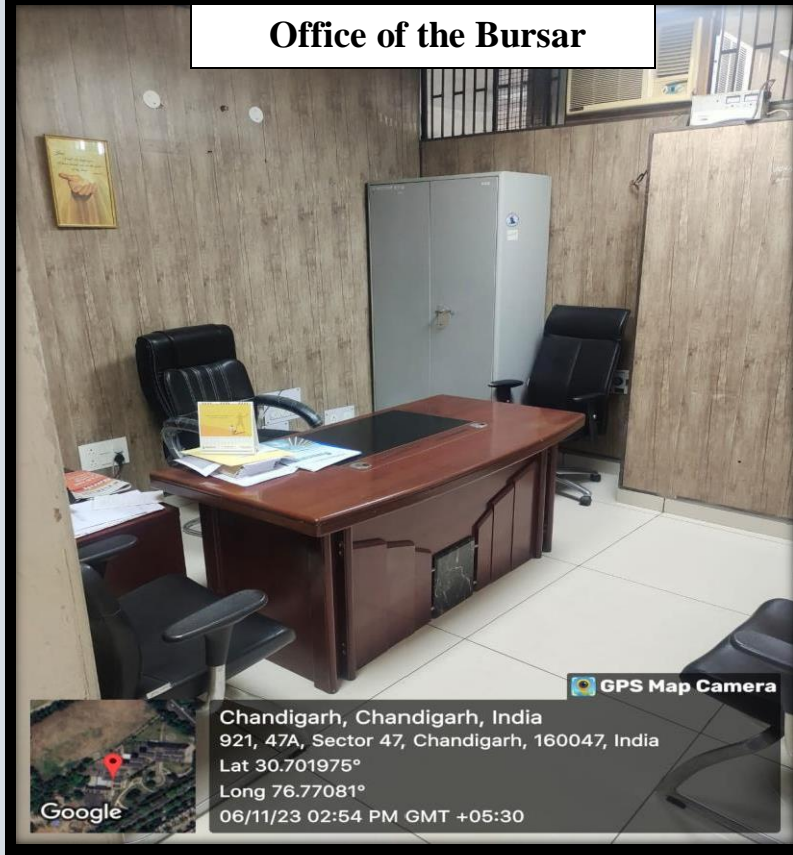
Chandigarh, Chandigarh, India
921, 47A, Sector 47, Chandigarh, 160047, India
Lat 30.701949°
Long 76.77085°
06/11/23 03:15 PM GMT +05:30



Chandigarh, Chandigarh, India
921, 47A, Sector 47, Chandigarh, 160047, India
Lat 30.701949°
Long 76.77085°
06/11/23 03:16 PM GMT +05:30



Office of the Bursar



GPS Map Camera



Google

Chandigarh, Chandigarh, India
921, 47A, Sector 47, Chandigarh, 160047, India
Lat 30.701975°
Long 76.77081°
06/11/23 02:54 PM GMT +05:30

Steno's Room



GPS Map Camera



Google

Chandigarh, Chandigarh, India
921, 47A, Sector 47, Chandigarh, 160047, India
Lat 30.701962°
Long 76.770784°
06/11/23 03:17 PM GMT +05:30



GPS Map Camera



Chandigarh, Chandigarh, India
921, 47A, Sector 47, Chandigarh, 160047, India
Lat 30.701962°
Long 76.770784°
06/11/23 03:17 PM GMT +05:30

Google

**Room No. 29 Hostel and Students'
Welfare**

29

HOSTEL
&
STUDENTS'
WELFARE (GIRLS)

 **GPS Map Camera**



Google

Chandigarh, Chandigarh, India
1124, Chandi Path, near HDFC Bank, Sector-27b,
Sector 27, Chandigarh, 160019, India
Lat 30.702192°
Long 76.771546°
07/11/23 01:03 PM GMT +05:30

College Ramp



